

# Burning Man 2008 Closures & Alternate Public Access

## THE FOLLOWING ACTIVITIES ARE PROHIBITED

Event Area (4,085 acres)

8/8 - 9/15

- Aircraft Landing
- Possession of alcohol by minors
- Possession of an open alcohol container by motor vehicle drivers
- Operation of a motor vehicle while under the influence
- Possession of drug paraphernalia
- Trespass of persons evicted from the area
- Ignition of fires on playa surface
- Possession or use of fireworks
- Use of a motorized vehicle
- Public camping (except for ticket holders)
- Public use (except for ticket holders)
- Possession of weapons
- Discharge of waste water


Public Closure Area (8,747 acres)


8/8 - 9/15

- Closed to public camping
- Discharge of weapons

8/22 - 9/1

- Aircraft landing
- Trespass of persons evicted from the area
- Possession or use of fireworks
- Public use (except for passing through on designated routes)
- Use of a motorized vehicle (except for passing through on designated routes)
- Discharge of waste water
- Possession of firearms prohibited (except within vehicles passing through on designated routes)

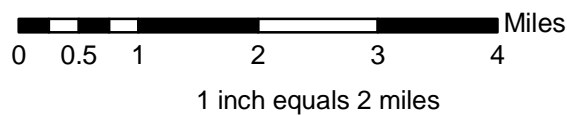
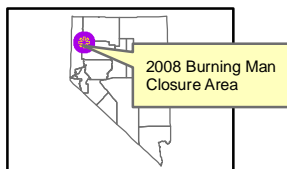
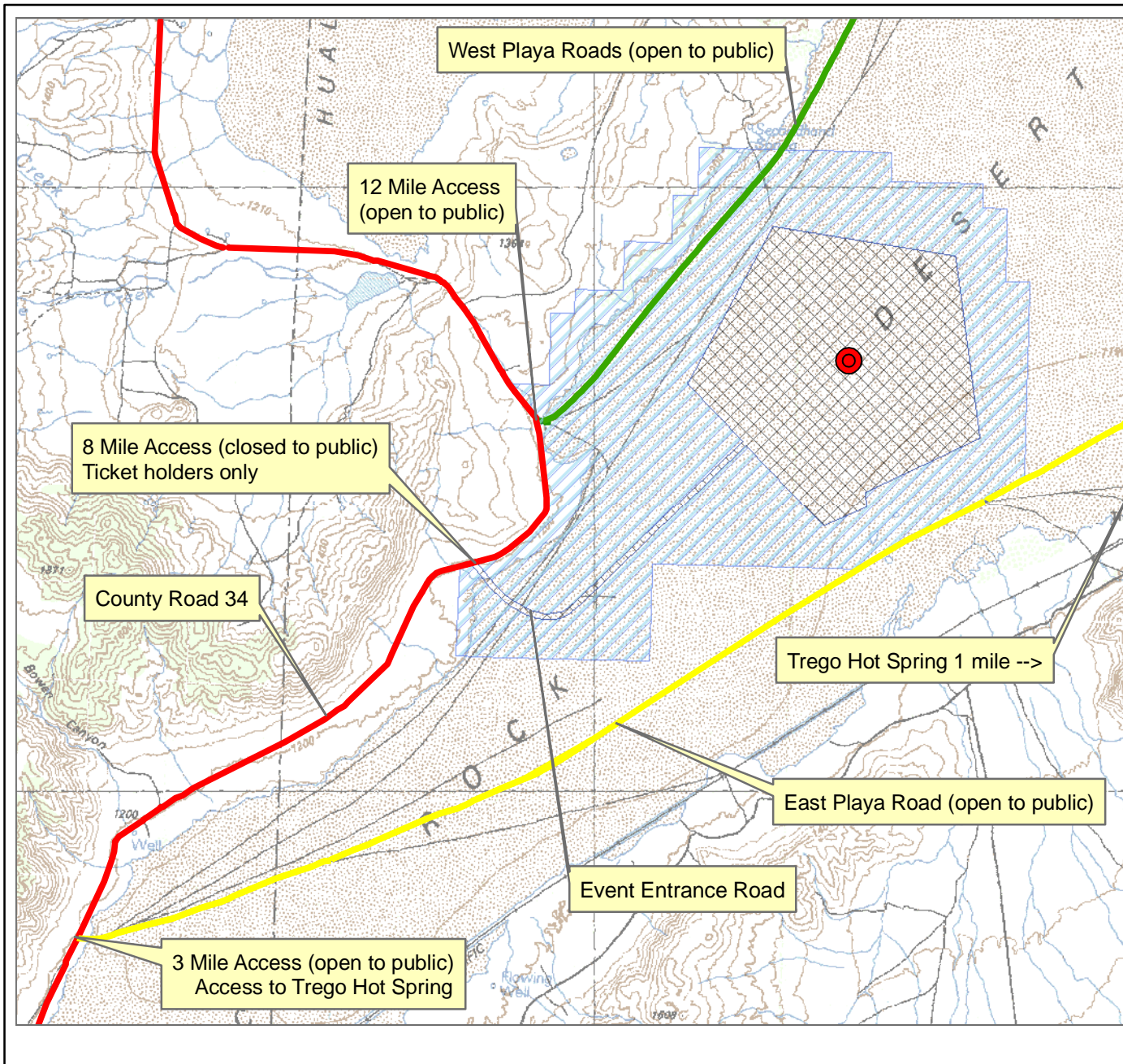
 Location of Burning Man

 County Road 34

 Event Area

 Public Closure Area

 West Playa Road



No warranty is made by the BLM as to the accuracy, reliability, or completeness of these data for individual or aggregate use with other data.